

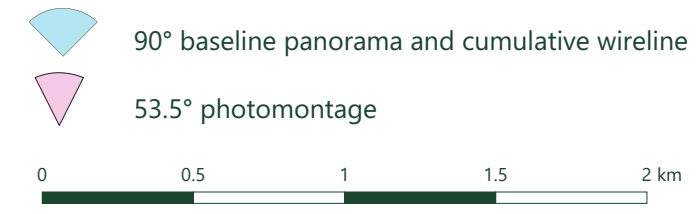
BEINNEUN 2 WIND FARM

Viewpoint 14 Meall Fuar-Mhonaidh

Existing View
This hill summit sits above the central part of Loch Ness on the north side of the Great Glen and offers open, panoramic views in all directions, including across the loch and along the glen. The existing and consented Bhlairidh cluster of wind farms is seen at relatively close proximity to the south-west while other wind farm groups are much more distant and less notable.

Predicted Change
The Development would be a barely perceptible addition to the very distant cluster of turbines at Beinneun and Millennium. At night, two or three of the proposed aviation lights would be visible in the far distance, adding a further small group of lights to those seen on Tomchrasky and Bunloinn.

Cumulative
Loch Liath would extend the nearby cluster of wind farms, roughly doubling the spread of turbines seen at closer proximity. Other wind farms in planning and scoping are all very distant features that would form very minor additions to the existing and consented clusters of wind farm development seen from here.




Drawing No:	Drawn By:	QA:	Date:
ABS-0042-VP14	IF	ME	2025-06-28
Scale:	Drawing Size:	Revision:	
1:25,000	A3	00	

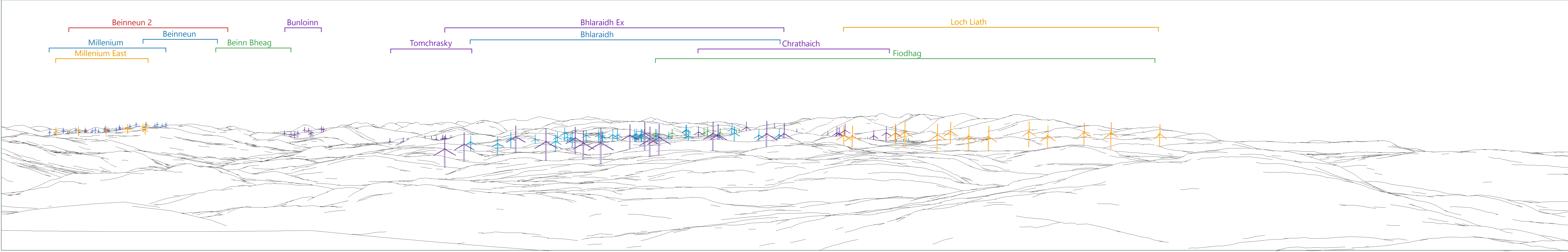
Coordinate System: OSGB36 / British National Grid



Contains OS data © Crown copyright and database rights 2025 [Ordnance Survey License AC000080122]



WIRELINE



BEINNEUN 2 WIND FARM

Viewpoint 14 (A & B): Meall Fuar-Mhonaidh

Date	September 2025	By	IF
Image Size	820 x 130mm	QA	MF
Paper Size	840 x 297mm	Rev	-

0042 Visuals WL90-1.indd

Notes:

- 1) All directions given as bearings relative to Grid North (BNG).
- 2) Based on terrain only.

Viewpoint Information:

Grid Reference: 245704E 822215N
 Ground Height: 698m AOD
 Direction of Centre of View: 1 180° & 270°
 Horizontal Field of View: 90°
 Vertical Field of View: 14.2°
 Principal Distance: 522mm

Layout Information:

Layout: 05c
 Hub Height: 131.5m
 Height to Blade Tip: 200m
 Nearest Visible Turbine: 2 T17 @ 25032m

Proposed Site	Orange
Operational / Under Construction	Blue
Consented	Purple
In Planning	Yellow
Scoping	Green

ABSELINE
LANDSCAPE PLANNING